




GPS Map

Camera Lite

444, Miraj Rd, Vidya Nagar, Athani, Athani Rural, Karnataka 591304, India 

Latitude  
16.729818333333334°

Longitude  
75.05713°

Local 05:13:03 PM  
GMT 11:43:03 AM

Altitude 560 meters  
Wednesday, 22.04.2026



ತುನಾದ  
ಹಾಲ್ಟೆಲ್  
ಡಾ|| ಅನಿವಾಶ ನಾಯಕ  
ಡಾ|| ಪಾದವಿ ಅ. ನಾಯಕ  
ಎಮ್.ಡಿ  
ಎಮ್.ಬಿ.ಬಿ.ಎಮ್.ಡಿ.ಎ.

24/7  
ಪೂರ್ಣ ಚಿಕಿತ್ಸೆ

GPS Map  
Camera Lite

P3J4+2RQ, Athani Rural, Karnataka 591304, India 

Latitude  
16.72995°

Longitude  
75.057155°

Local 05:12:30 PM  
GMT 11:42:30 AM

Altitude 560 meters  
Wednesday, 22.04.2026



GPS Map  
Camera Lite

P3J4+2RQ, Athani Rural, Karnataka 591304, India 

Latitude  
16.7301398°

Local 05:13:58 PM  
GMT 11:43:58 AM

Longitude  
75.0571509°

Altitude 559 meters  
Wednesday, 22.04.2026

TRIPLE DIAGNOSTIC CENTER  
ಶ್ರೀ ಡಾ.ಯು.ಗೋಪಾಲ್ ಸೇವೆ

GPS Map  
Camera Lite

P3J4+2RQ, Athani Rural, Karnataka 591304, India 

Latitude  
16.7301159°

Longitude  
75.0571461°

Local 05:13:24 PM  
GMT 11:43:24 AM

Altitude 559 meters  
Wednesday, 22.04.2026



GPS Map  
Camera Lite

P3J4+2RQ, Athani Rural, Karnataka 591304, India 

Latitude  
16.7302005°

Longitude  
75.0572039°

Local 05:14:24 PM  
GMT 11:44:24 AM

Altitude 559 meters  
Wednesday, 22.04.2026



GPS Map  
Camera Lite

P3J4+2RQ, Athani Rural, Karnataka 591304, India 

Latitude  
16.7295226°

Longitude  
75.060202°

Local 05:15:42 PM  
GMT 11:45:42 AM

Altitude 559 meters  
Wednesday, 22.04.2026




P3J4+2RQ, Athani Rural, Karnataka 591304, India 

Latitude  
16.7295226°

Local 05:15:28 PM  
GMT 11:45:28 AM


Longitude  
75.060202°

Altitude 559 meters  
Wednesday, 22.04.2026

 GPS Map  
Camera Lite



 **GPS Map**  
**Camera Lite**

P3J4+3RG, Miraj Rd, Deshpande Nagar, Athani Rural, Karnataka 591304, India 


Latitude  
16.7302431°


Longitude  
75.0571215°

Local 05:17:23 PM  
GMT 11:47:23 AM

Altitude 559 meters  
Wednesday, 22.04.2026



 **GPS Map**  
**Camera Lite**

444, Miraj Rd, Vidya Nagar, Athani, Athani Rural, Karnataka 591304, India 


Latitude  
16.7298638°

Longitude  
75.0572739°

Local 05:18:28 PM  
GMT 11:48:28 AM

Altitude 560 meters  
Wednesday, 22.04.2026



 **GPS Map**  
**Camera Lite**

P3J4+3RG, Miraj Rd, Deshpande Nagar, Athani Rural, Karnataka 591304, India



Latitude  
**16.7302877°**

Local 05:16:58 PM  
GMT 11:46:58 AM

Longitude  
**75.0571414°**

Altitude 559 meters  
Wednesday, 22.04.2026



 **GPS Map**  
**Camera Lite**

P3J4+2RQ, Athani Rural, Karnataka 591304, India 

Latitude  
**16.7301336°**

Local 05:21:36 PM  
GMT 11:51:36 AM

Longitude  
**75.0571558°**

Altitude 559 meters  
Wednesday, 22.04.2026